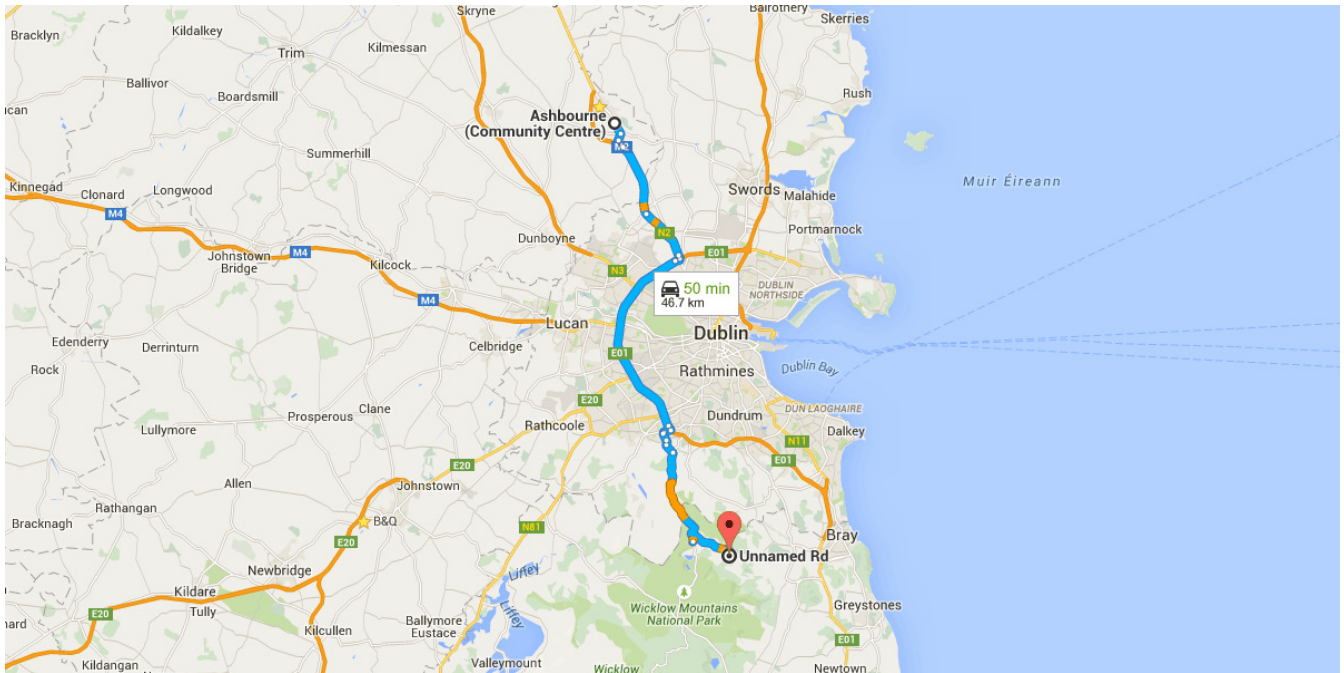




Drive 46.7 km, 50 min

Directions from Ashbourne (Community Centre) to Unnamed Rd

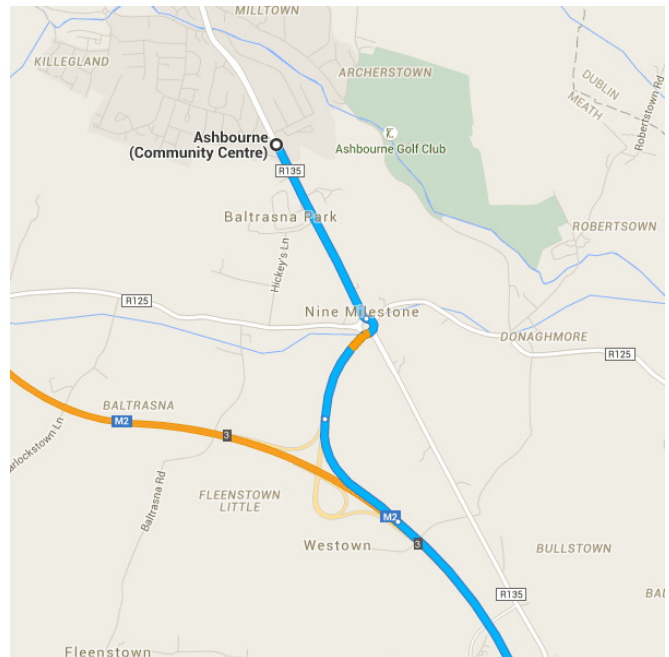


o Ashbourne (Community Centre)

Get on M2

2.4 km / 2 min

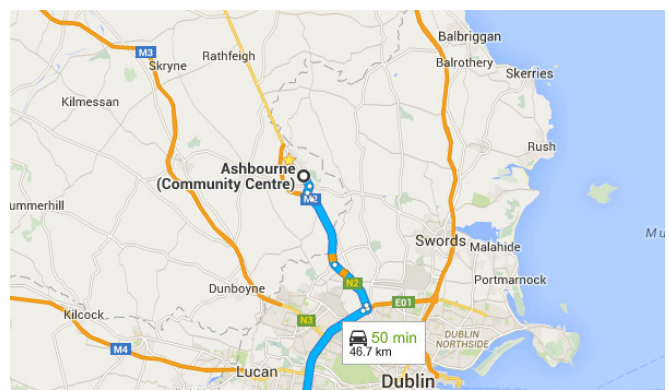
- ↑ 1. Head southeast on Dublin Rd/R135 toward The Briars
- 📍 2. At the roundabout, take the 3rd exit onto the M2 ramp to Dublin/Derry
- 📍 3. Keep left at the fork, follow signs for M2/Dublin and merge onto M2



Follow M2, N2 and M50 to Dublin. Take exit 12 from M50

28.6 km / 19 min

- ↑ 4. Merge onto M2
- ↑ 5. Continue onto N2



- 6. Keep **right** to stay on **N2**
 _____ 300 m
- 7. Keep **right**
 _____ 500 m
- 8. Keep **right** at the fork, follow signs for **M50**
 and merge onto **M50**

 Partial toll road
 _____ 17.0 km
- 9. At junction **12**, exit toward **Firhouse/R113**
 _____ 350 m

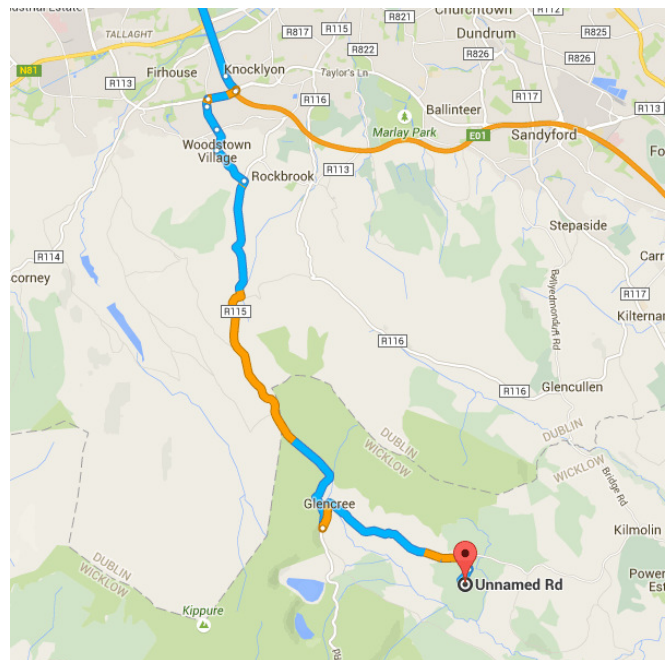
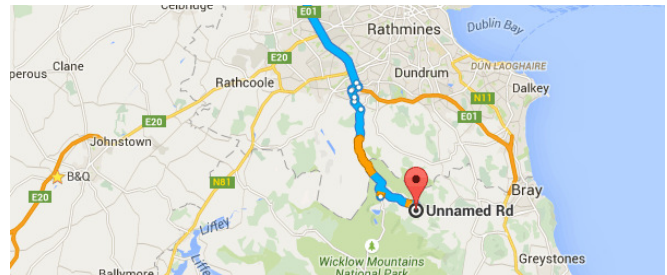
Take **Kilakee Rd/Old Military Rd/R115** and
L1011 to your destination in Wicklow

_____ 15.8 km / 28 min

- 10. Turn **right** toward **Scholarstown Rd**
 _____ 38 m
- 11. Continue onto **Scholarstown Rd**
 _____ 600 m
- 12. Turn **left** toward **Ballycullen Rd**
 _____ 180 m
- 13. At the roundabout, continue straight onto
Ballycullen Rd
 _____ 550 m
- 14. At the roundabout, continue straight
 _____ 500 m
- 15. Slight **left** onto **R113**
 _____ 900 m
- 16. Turn **right** onto **Kilakee Rd/Old Military
 Rd/R115**
 _____ 8.6 km
- 17. Sharp **left** onto **L1011**
 _____ 3.8 km
- 18. Turn **right**
 _____ 270 m
- 19. Turn **right**
 _____ 14 m
- 20. Slight **left**
 _____ 290 m

📍 Unnamed Rd

Co. Wicklow



These directions are for planning purposes only. You may find that construction projects, traffic, weather, or other events may cause conditions to differ from the map results, and you should plan your route accordingly. You must obey all signs or notices regarding your route.